

## **Additional Background Papers to be considered by Cabinet and Council in July 2018**

### 3. Supporting Maps





Codford, Seend and Winterslow

This page is intentionally left blank

**Codford  
Proposals for Revised Settlement Boundaries**

Page 3





Agenda Item 3

-  Settlement Boundary (HSAP Further Proposed Changes June 2018)
-  Settlement Boundary (HSAP Submission May 2018)
-  Settlement Boundary (HSAP Pre Submission June 2017)
-  Settlement Boundary (WCS January 2015)

This page is intentionally left blank

**Seend  
Proposals for Revised Settlement Boundaries**





Page 5

-  Settlement Boundary (HSAP Further Proposed Changes June 2018)
-  Settlement Boundary (HSAP Submission May 2018)
-  Settlement Boundary (HSAP Pre Submission June 2017)
-  Settlement Boundary (WCS January 2015)

This page is intentionally left blank

**Winterslow  
Proposals for Revised Settlement Boundaries**

Page 7

-  Settlement Boundary (HSAP Further Proposed Changes June 2018)
-  Settlement Boundary (HSAP Submission May 2018)
-  Settlement Boundary (HSAP Pre Submission June 2017)
-  Settlement Boundary (WCS January 2015)

This page is intentionally left blank